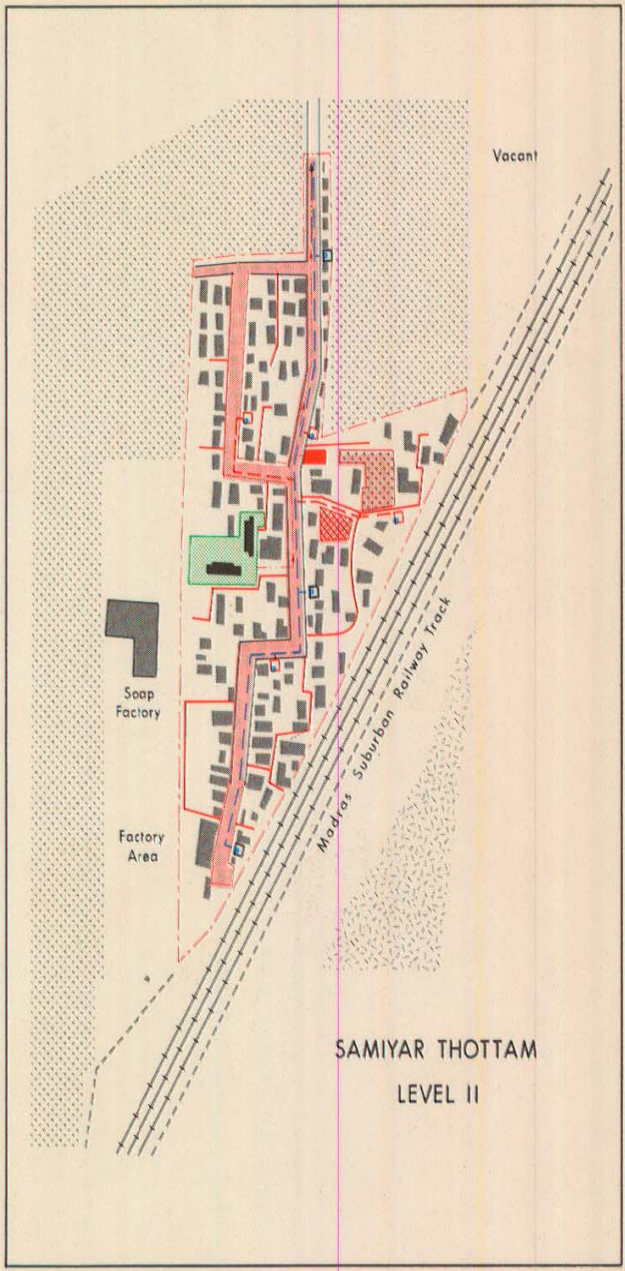
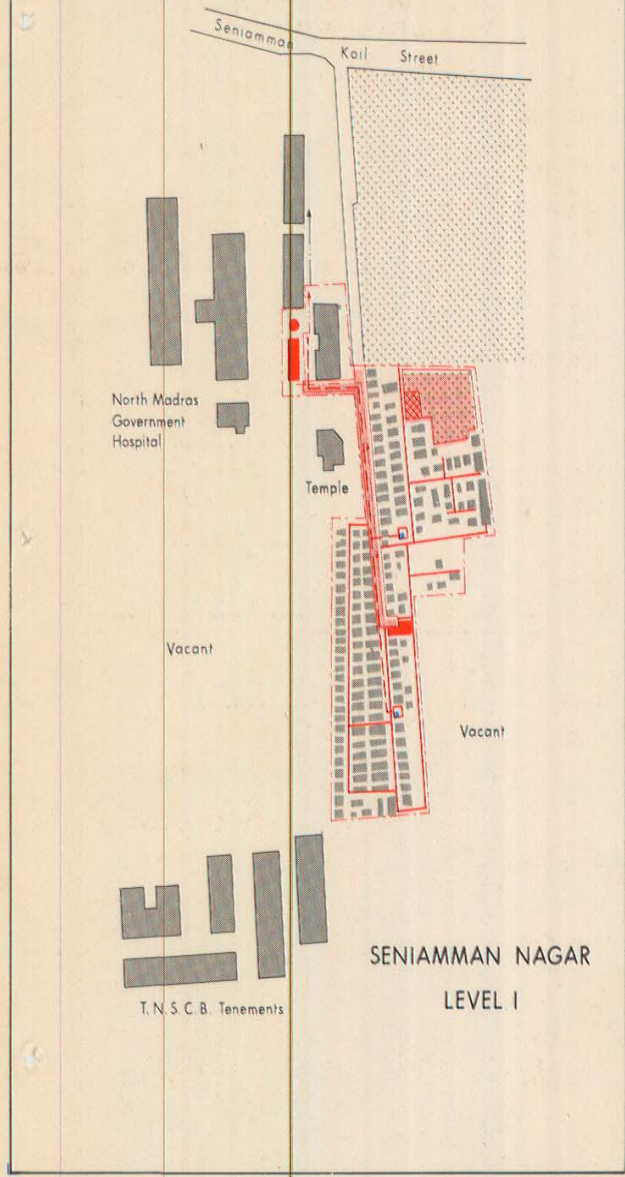
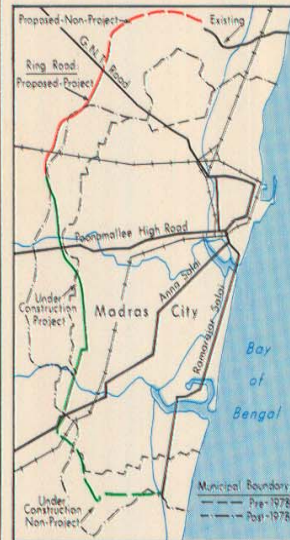
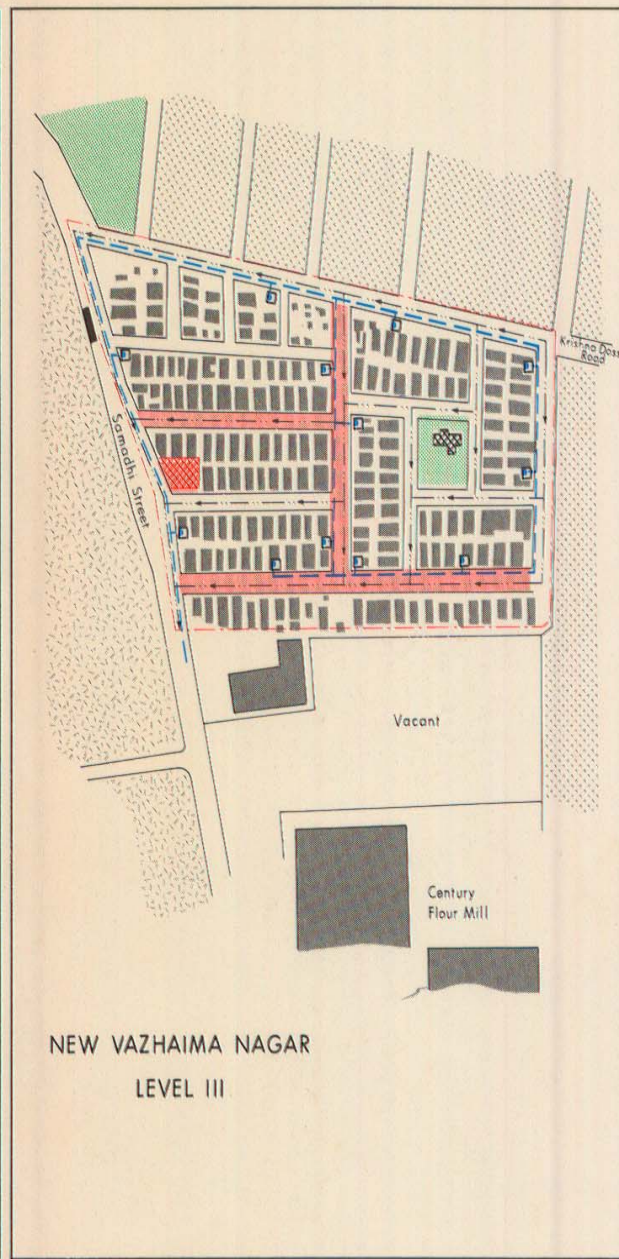
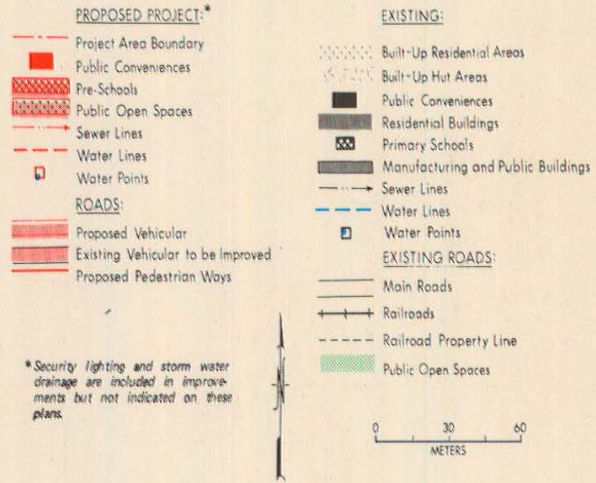


This map has been prepared by the World Bank's staff exclusively for the convenience of the readers of the report to which it is attached. The denominations used and the boundaries shown on this map do not imply, on the part of the World Bank and its affiliates, any judgment on the legal status of any territory or any endorsement or acceptance of such boundaries.



INDIA
SECOND MADRAS URBAN DEVELOPMENT PROJECT
SLUM IMPROVEMENT

Typical Details by Level



Location of TNHB Proposed Projects in CMA

